



MagneticOne
Municipal Technologies

MagneticOne Municipal Technologies

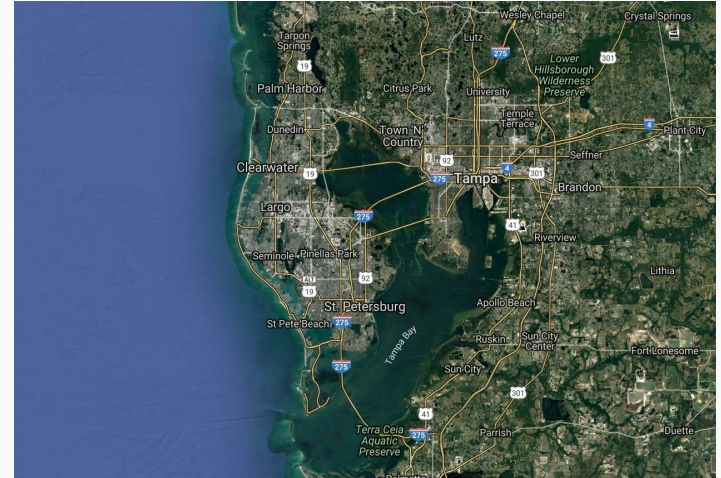
Modern Geoinformation Solutions

About Us

MagneticOne Municipal Technologies improves the life quality of citizens and ensuring transparency and openness of the government by implementing high-quality geoinformation systems (GIS)

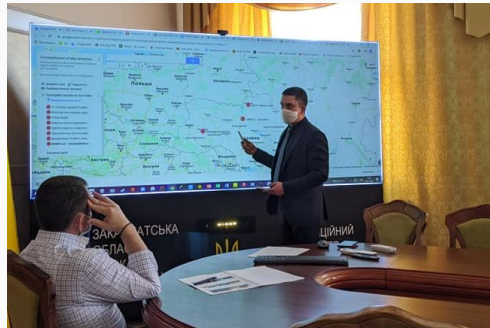

Our Mission

Provide a solid base for making more effective management decisions



More Than 15 Completed Government Projects

as a  **esri** Official Partner



Certificates





Advantages of GIS Implementation

Public and Transparent Government

Municipal GIS and open data geoportal development



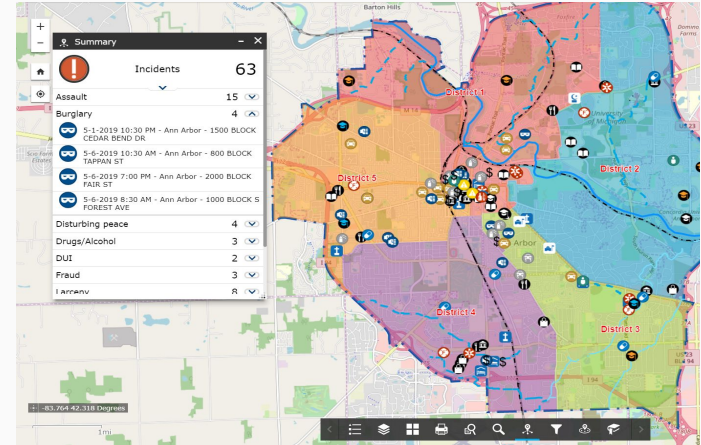
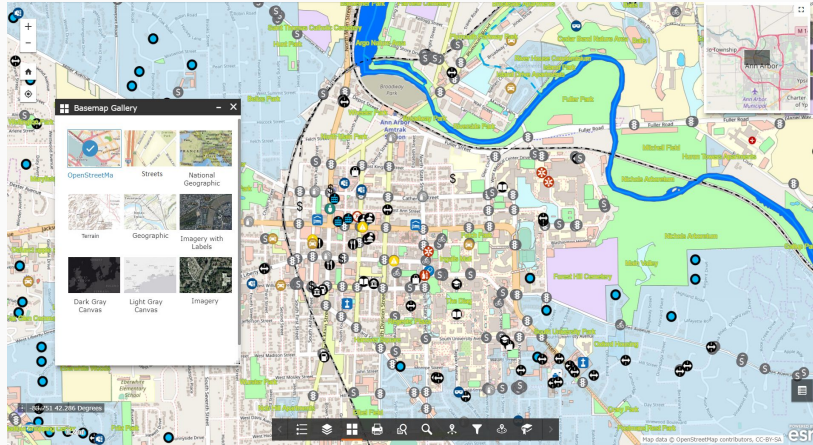
Comfort Decision Making and City Management

View the real time information wherever you are by using specialized web or mobile GIS solutions!



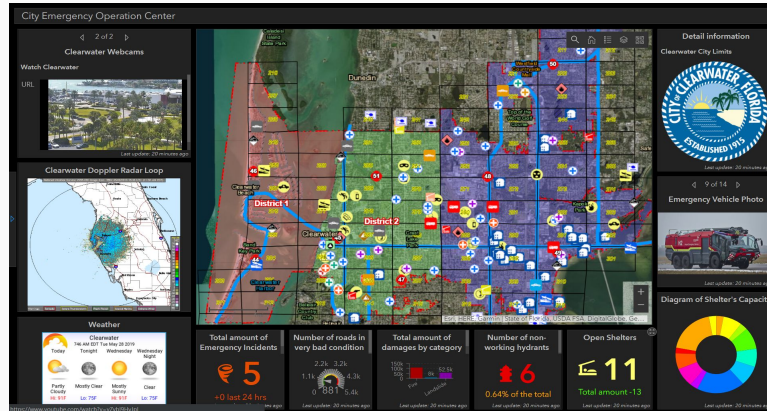
Geo Data Visualization

Get the simple toolkit for municipality problem areas registration in a base of a powerful geoinformation platform core



Save the lives!

Get informational support to make the right decisions about citizen ecological safety and emergency prevention by implementing the municipal situational centers based on GIS

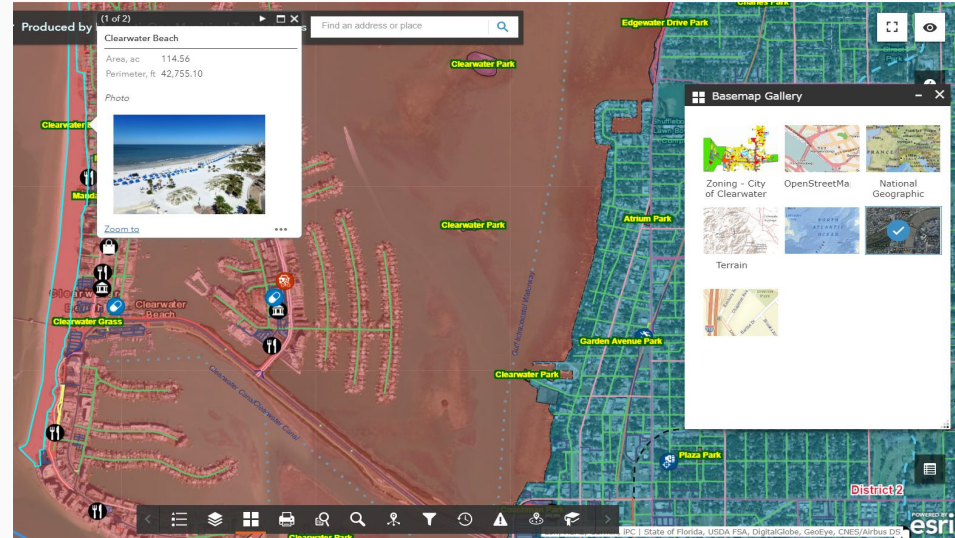




Solutions

Modern technology solutions on guards of city ecological safety

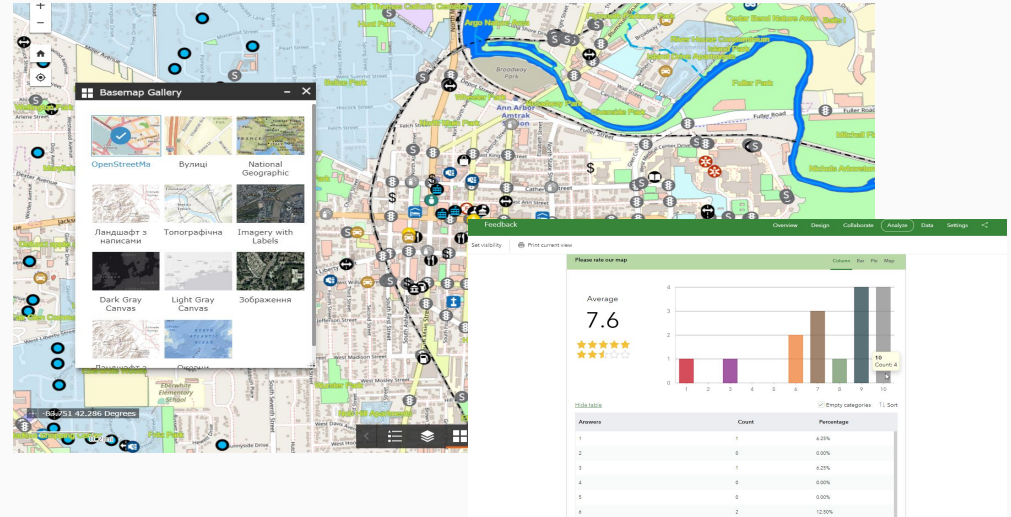
View the information about environmental status of the atmospheric air, soils, aquatoria, geological and hydrogeological situation, and measures aimed to improve city ecological situation. Get all information in one place.



Increase the level of citizen involvement in a quality urban space creation

Try the advantages with the citizens electronic queries system: mark the places of unauthorized garbage collection, discharge of sewage into rivers, illegal logging, garbage containers absence, etc on web-based map. Get up-to-date data on existing urban issues and check the process of their addressing.

Technologies

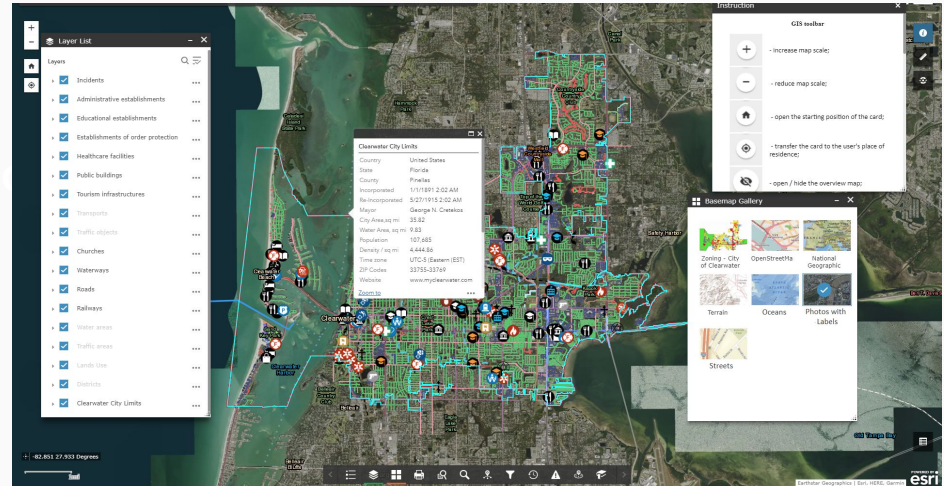


City Geoinformation System

Get the best all-in-one platform for efficient city decision making

A web resource created to collect, store, display and analyze spatial and related information about the city objects, processes and phenomena.

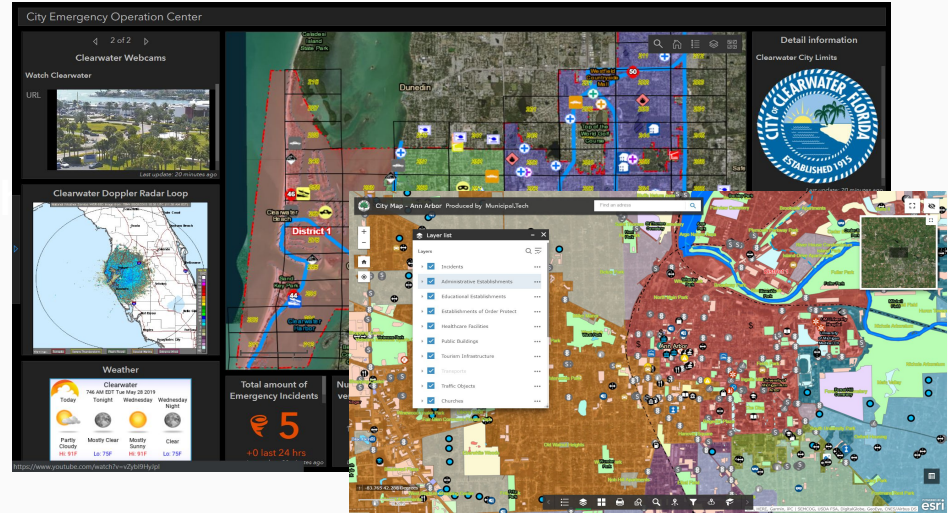
Te



Solve complex tasks to prevent or resolve emergency situations using GIS

Get full, real-time information about emergency situations. See clearly what happened and where, calculate the required effort and resources, create assistance strategy and tactics.

Techn





**Check out the proven
benefits of GIS solution
implementing!**



the local budget revenue rising up by 15-20% because of transparent monitoring of city processes



human factor risks reduction



simple citizens comfort and safety management



automation of reporting, planning and forecasting
development of resource-based industries



See how it works!

City Map

[Click here to see demo](#)



City Map Mobile App (Android)

[Click here to see demo](#)



City Emergency Operation Center

[Click here to see demo](#)





MagneticOne
Municipal Technologies



Email: contact@magneticonemt.com.ua